


















































































































Contract Mapper

Full Symbology List

Black & White symbology

	Access Point		Route - Excluded		Gas Pipeline		Management Area
	Ancient Monument (s)		Route - Consultation		Other Line		Other
	Ancient Monument (u)		Route - Agreed		Other Trail		Fell
	Ancient Monument (unknown)		Ancient Monument Line		Powerline OH		Thin
	Bridge/Culvert/Ford		Conservation Line (FC)		Powerline UG		Ancient Monument Area
	Conservation Point (FC)		Drain		Public Right of Way		Conservation Area (FC)
	FC Prohibition Sign		FC Ride		Telephone Line OH		Mine area
	FC Threshold Sign		FC Road		Telephone Line UG		No Go Area
	FC Warning/Diversion Sign		FC Trail/Cycle Route		Third Party Access		Open Water
	Mast/Aerial/Windfarm		Fence Line		Wall		Other Area
	Mine shaft		Gas Pipeline		Water Pipeline		Quarry
	Other Point		Other Line		Watercourse		Soft Ground
	Other Point		Other Trail		Access Route		Statutory Conservation Area
	Recreation Site		Powerline OH		In-Wood Access Route		Steep Ground Area
	Recreation Site		Powerline UG		Ranger Access		Gate/Cattle Grid
	Recreation Site		Public Right of Way		Railway		Turning Point
	Recreation Site		Telephone Line OH		Secondary Road		Compartment
	Recreation Site		Telephone Line UG		Minor Road		Sub-Compartment
	Recreation Site		Third Party Access		Main Road		Contract Buffer
	Recreation Site		Wall		Locator Lines		Order of Felling Boundary
	Recreation Site		Water Pipeline				Tariff Boundary
	Recreation Site		Watercourse				
	Recreation Site		Access Route				
	Recreation Site		In-Wood Access Route				
	Recreation Site		Ranger Access				
	Recreation Site		Railway				
	Recreation Site		Secondary Road				
	Recreation Site		Minor Road				
	Recreation Site		Main Road				
	Recreation Site		Locator Lines				
	Recreation Site						
	Recreation Site						
	Recreation Site						
	Recreation Site						
	Recreation Site						
	Recreation Site						